


























-  = GEWESTWEG
-  = OPENBARE WEGEN
-  = STROPERSBOSWANDELING 4,2 km
-  = STROPERSBOSWANDELING 4,2 km
-  = KORT LAARZENPAD 1 km
-  = LANG LAARZENPAD 4 km
-  = WANDELPAD VOOR ANDERSVALIDEN 1 km
-  = AANSLUITING FIETSERS
-  = AANSLUITING RUITERS
-  = KLAPHEKJE
-  = UITKIJKPUNT BEDMARLINE
-  = RESTAURANT
-  = KAPEL O.L.V. VAN LORETTEN
-  = FORT SINT-JAN
-  = PARKING
-  = INFOBORD
-  = BOSHUIS
-  = BOS
-  = BEGRAZING
-  = SPEELZONE
-  = WATER
-  = BEDMARLINE
-  = OVERIG GEBIED
-  = DOMEINGRENS
-  = HOOFDGEBIEDSTOEGANG

**DE KLINGE**

**FORT SINT-JAN**

**STROPERSBOS**

**KALF**

N403

N49

E34

